

VIEWPOINT 1: VIEW SOUTH-WEST FROM PROW GNE217 AT NEWENT

Extent of Development Area



Approximate distance from the Proposed Site boundary: 0.52km

Visualisation Type: Type 1 Annotated Viewpoint Photograph
Camera: Canon 6D with 50mm fixed lens



**LAND AT MOAT FARM,
NEWENT, FOREST OF DEAN**

CONSULTATION VIEWPOINT: 1

**DATE TAKEN: MARCH 2020
PROJECT NUMBER: 29904**

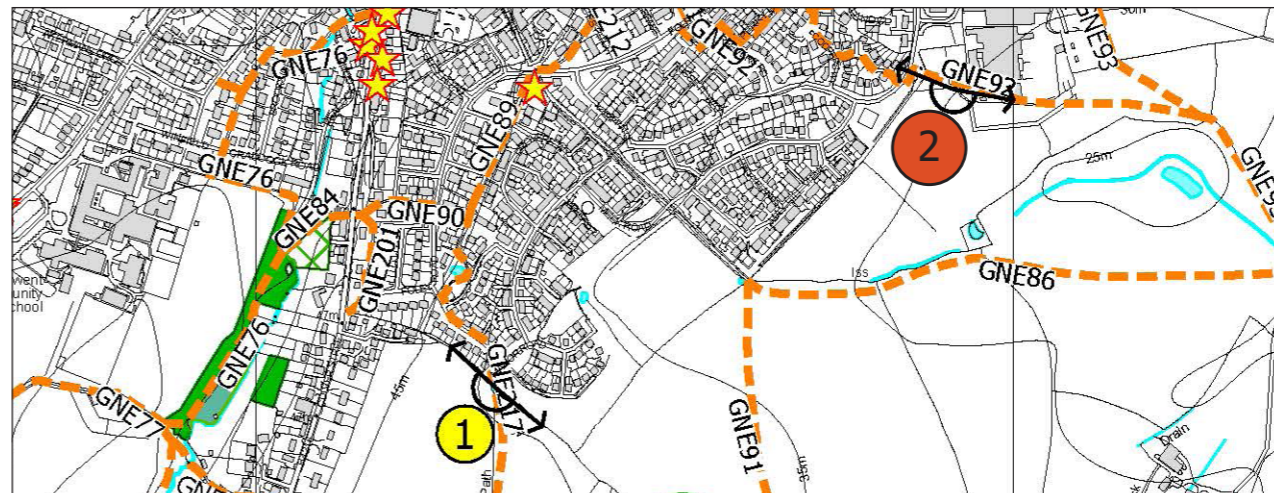


VIEWPOINT 2: VIEW SOUTH FROM PROW GNE92 AT NEWENT BUSINESS PARK



Approximate distance from the Proposed Site boundary: 0.91km

Visualisation Type: Type 1 Annotated Viewpoint Photograph
Camera: Canon 6D with 50mm fixed lens



**LAND AT MOAT FARM,
NEWENT, FOREST OF DEAN**

CONSULTATION VIEWPOINT: 2

**DATE TAKEN: MARCH 2020
PROJECT NUMBER: 29904**

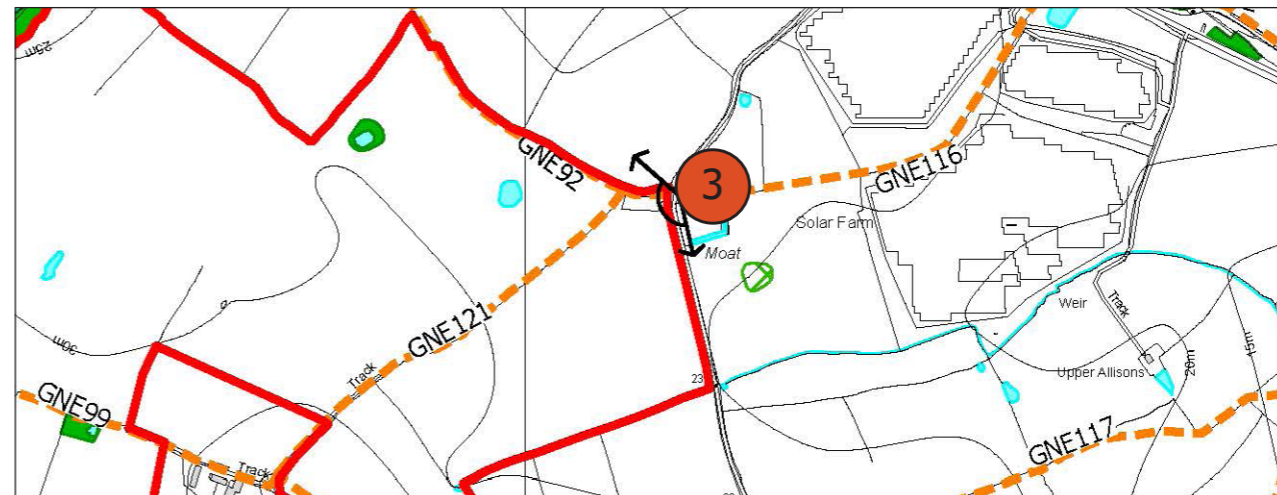
**BARTON
WILLMORE**

VIEWPOINT 3: VIEW WEST FROM JUNCTION OF PROW GNE116 AND GNE92



Approximate distance from the Proposed Site boundary: 50m

Visualisation Type: Type 1 Annotated Viewpoint Photograph
Camera: Canon 6D with 50mm fixed lens



**LAND AT MOAT FARM,
NEWENT, FOREST OF DEAN**

CONSULTATION VIEWPOINT: 3

**DATE TAKEN: MARCH 2020
PROJECT NUMBER: 29904**

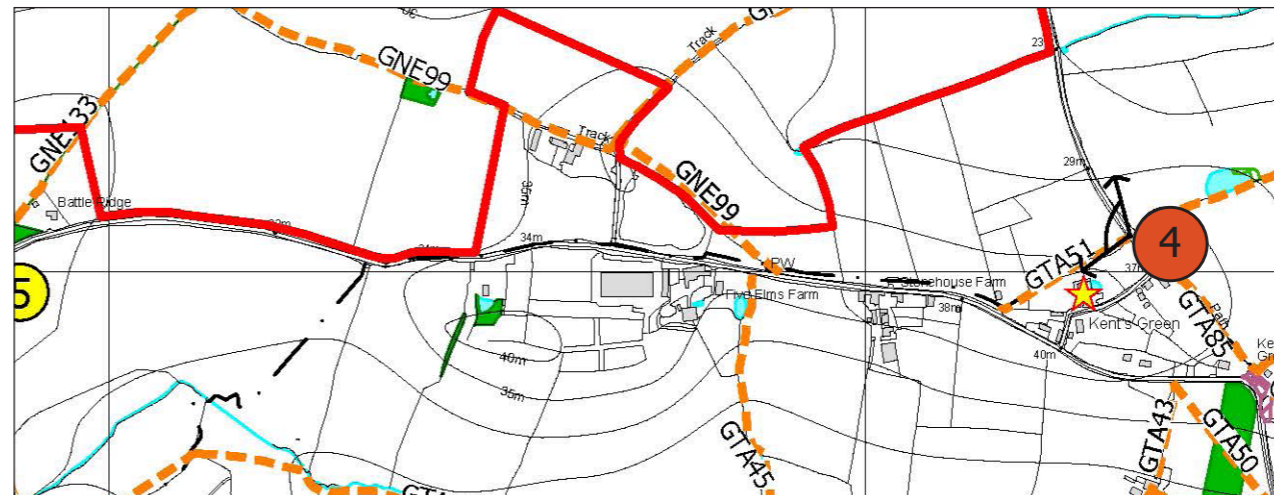
**BARTON
WILLMORE**

VIEWPOINT 4: VIEW WEST FROM PROW GNE116



Approximate distance from the Proposed Site boundary: 260m

Visualisation Type: Type 1 Annotated Viewpoint Photograph
Camera: Canon 6D with 50mm fixed lens



**LAND AT MOAT FARM,
NEWENT, FOREST OF DEAN**

CONSULTATION VIEWPOINT: 4

**DATE TAKEN: MARCH 2020
PROJECT NUMBER: 29904**

**BARTON
WILLMORE**

VIEWPOINT 5: VIEW EAST FROM KENT'S GREEN ROAD / PROW GNE160 NEAR NORMAN'S LODGE



Approximate distance from the Proposed Site boundary: 5m

Visualisation Type: Type 1 Annotated Viewpoint Photograph
Camera: Canon 6D with 50mm fixed lens



**LAND AT MOAT FARM,
NEWENT, FOREST OF DEAN**

CONSULTATION VIEWPOINT: 5

**DATE TAKEN: MARCH 2020
PROJECT NUMBER: 29904**

**BARTON
WILLMORE**

VIEWPOINT 6: VIEW NORTH-EAST FROM NEAR THE GREEN



Approximate distance from the Proposed Site boundary: 0.90km

Visualisation Type: Type 1 Annotated Viewpoint Photograph
Camera: Canon 6D with 50mm fixed lens



**LAND AT MOAT FARM,
NEWENT, FOREST OF DEAN**

CONSULTATION VIEWPOINT: 6

**DATE TAKEN: MARCH 2020
PROJECT NUMBER: 29904**

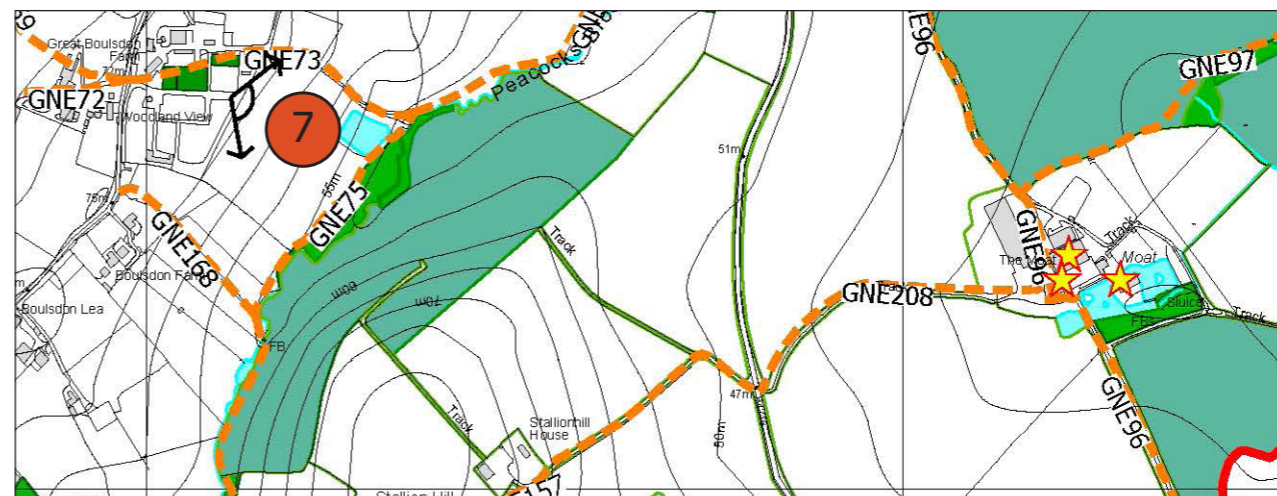
**BARTON
WILLMORE**

VIEWPOINT 7: VIEW EAST FROM PROW GNE73 AT BOULSDON FARM



Approximate distance from the Proposed Site boundary: 1.28km

Visualisation Type: Type 1 Annotated Viewpoint Photograph
Camera: Canon 6D with 50mm fixed lens



**LAND AT MOAT FARM,
NEWENT, FOREST OF DEAN**

CONSULTATION VIEWPOINT: 7

**DATE TAKEN: MARCH 2020
PROJECT NUMBER: 29904**

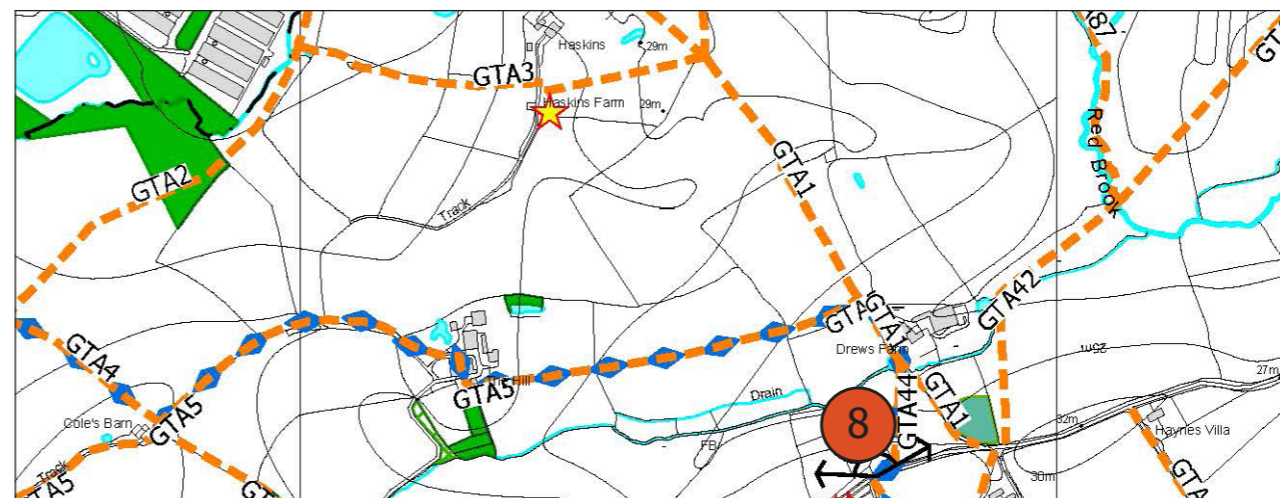
**BARTON
WILLMORE**

VIEWPOINT 8: VIEW NORTH FROM ST. LAWRENCE'S CHURCH, TAYNTON



Approximate distance from the Proposed Site boundary: 1.79km

Visualisation Type: Type 1 Annotated Viewpoint Photograph
Camera: Canon 6D with 50mm fixed lens



**LAND AT MOAT FARM,
NEWENT, FOREST OF DEAN**

CONSULTATION VIEWPOINT: 8

**DATE TAKEN: MARCH 2020
PROJECT NUMBER: 29904**

**BARTON
WILLMORE**